

FGS Statistics Summary - Clearing Round 109 (29/11/2024) Scotland Totals

Table 1 - Submitted Options

FGS Option	Number Submitted	Total Value (£)	Area (ha)	Average (£/ha)
Woodland Creation	3434	£400,424,536	99,374	£4,029
Agroforestry	11	£128,808	39	£3,346
WIG Planning	1098	£4,113,773		
WIG RR	1433	£17,521,531	41,101	£426
WIG Habitat and Species/LISS	161	£10,351,461		
WIG WIAT	70	£4,391,398		
SMF Native Woodlands/LISS	130	£5,378,081		
SMF Species Control	168	£4,519,031		
SMF Public Access/WIAT	53	£318,834		
SMF Rural Access	42	£687,293		
Harvesting & Processing	344	£8,631,275		
Forest Infrastructure	107	£2,449,869		
Tree Health	391	£3,034,645		
Forestry Cooperation	36	£317,835		
Total Submitted	7478	£462,268,372	140,513	

Table 2 - Approved Options

FGS Option	Number Submitted	Total Value (£)	Area (ha)	Average (£/ha)
Woodland Creation	3189	£367,149,804	90,495	£4,057
Agroforestry	7	£56,309	20	£2,860
WIG Planning	1051	£3,971,861		
WIG RR	1395	£16,984,631	39,910	£426
WIG Habitat and Species/LI	152	£9,408,069		
WIG WIAT	67	£4,322,416		
SMF Native Woodlands/LIS	117	£5,114,585		
SMF Species Control	158	£4,364,003		
SMF Public Access/WIAT	51	£310,886		
SMF Rural Access	39	£645,271		
Harvesting & Processing	312	£7,205,402		
Forest Infrastructure	102	£2,344,857		
Tree Health	379	£2,951,067		
Forestry Cooperation	35	£307,835		
Total Approved	7054	£425,136,996	130,424	

Table 3 - Approved Woodland Creation Options by Woodland Type

WC Woodland Type	Number Submitted	Total Value (£)	Area (ha)	Woodland Type % of total	Average (£/ha)
Broadleaves	254	£25,026,168	2,953	3 %	£8,475
Conifer	772	£162,189,745	39,673	44 %	£4,088
Diverse Conifer	316	£34,260,721	6,449	7 %	£5,312
Native Broadleaves	895	£67,921,913	13,691	15 %	£4,961
Native Broadleaves in Northern and Western Isles	73	£1,130,859	105	0 %	£10,813
Native Low Density	155	£2,079,600	1,258	1 %	£1,652
Native Scots Pine	164	£34,869,915	8,535	9 %	£4,085
Native Upland Birch	247	£31,013,986	9,081	10 %	£3,415
Nat Regen	97	£3,301,634	8,091	9 %	£408
Small or Farm Woodlands	216	£5,355,262	659	1 %	£8,132
Agroforestry	7	£56,309	20	0 %	£2,860
Total Approved	3196	£367,206,113	90,514	100 %	
CSGN (subset of total)	995	£112,200,360	20,381		£5,505

Table 4 - Approved Woodland Creation Options by Conservancy (ha)

Woodland Type	Highland and Islands	Grampian	Perth and Argyll	Central Scotland	South Scotland	Grand Total
Broadleaves	289	222	1,150	773	519	2,953
Conifer	1,256	3,223	9,922	6,457	18,814	39,673
Diverse Conifer	1,056	1,624	1,495	639	1,635	6,449
Native Broadleaves	4,081	978	4,523	1,414	2,694	13,691
Native Broadleaves in Northern and Western Isles	96		9			105
Native Low Density	525	47	421	11	254	1,258
Native Scots Pine	5,387	1,377	1,771			8,535
Native Upland Birch	6,137	167	2,147	355	274	9,081
Nat Regen	4,916	3,040	135			8,091
Small or Farm Woodlands	31	111	138	144	235	659
Agroforestry		2	1	11	6	20
Total	23,773	10,792	21,713	9,804	24,433	90,514
<i>CSGN (Subset of total)</i>	<i>1,376</i>	<i>733</i>	<i>4,655</i>	<i>9,654</i>	<i>3,963</i>	<i>20,381</i>

Table 5a - Submitted, but not yet approved, Woodland Creation Options by Claim Year (ha)

Woodland Type	Area 2015 (ha)	Area 2016 (ha)	Area 2017 (ha)	Area 2018 (ha)	Area 2019 (ha)	Area 2020 (ha)	Area 2021 (ha)	Area 2022 (ha)	Area 2023 (ha)	Area 2024 (ha)	Area 2025 (ha)	Area 2026+ (ha)	Total Area (ha)
Broadleaves								7	19	103	32		161
Conifer							526	267	190	1,080	946	114	3,122
Diverse Conifer								71	20	249	230		571
Native Broadleaves							90	78	52	372	611	181	1,385
Native Broadleaves in Northern and Western Isles								4	1		5		10
Native Low Density							26	34	10	26	73	8	177
Native Scots Pine									104	42	265	101	512
Native Upland Birch							28		179	109	371	384	1,070
Nat Regen										15		1,812	1,826
Small or Farm Woodlands						1	2	11	10	12	2	6	44
Agroforestry							5			9	2	3	19
Sum:						1	677	472	587	2,016	2,538	2,608	8,898
CSGN (Subset of total)							113	105	8	1,226	1,908	762	4,123

Table 5b - Approved Woodland Creation Options by Claim Year (ha)

Woodland Type	Area 2015 (ha)	Area 2016 (ha)	Area 2017 (ha)	Area 2018 (ha)	Area 2019 (ha)	Area 2020 (ha)	Area 2021 (ha)	Area 2022 (ha)	Area 2023 (ha)	Area 2024 (ha)	Area 2025 (ha)	Area 2026+ (ha)	Total Area (ha)
Broadleaves		120	359	210	373	316	311	297	584	280	103		2,953
Conifer		2,103	3,297	5,182	5,040	6,353	4,934	4,043	4,564	3,468	688		39,673
Diverse Conifer		325	316	1,005	726	669	472	985	824	809	317		6,449
Native Broadleaves		397	560	1,560	1,310	1,529	1,667	1,296	2,268	1,826	1,273	5	13,691
Native Broadleaves in Northern and Western Isles		1	8	5	16	19	13	10	15	13	4		105
Native Low Density		10	42	199	101	103	95	185	286	152	74	12	1,258
Native Scots Pine		483	318	1,227	623	591	477	425	2,097	1,177	1,107	10	8,535
Native Upland Birch		201	390	824	826	1,144	1,164	571	1,793	1,496	571	101	9,081
Nat Regen			514		284	209	410	281	432	941	538	4,482	8,091
Small or Farm Woodlands	1	98	111	96	90	65	86	25	53	30	5		659
Agroforestry							2	11	2	6			20
Sum:	1	3,739	5,917	10,306	9,389	10,999	9,630	8,129	12,917	10,199	4,679	4,610	90,514
CSGN (Subset of total)		772	1,437	2,743	1,659	1,633	1,863	1,572	2,349	4,070	2,154	129	20,381

Table 6a - Pre-submitted Woodland Creation Options by Conservancy (ha) - 2023

	Highland and Islands	Grampian	Perth and Argyll	Central Scotland	South Scotland	Total
Conifer / Diverse Conifer	0	0	0	0	0	0
Native & Other	0	0	0	0	0	0
Total	0	0	0	0	0	0

Table 6b - Pre-submitted Woodland Creation Options by Conservancy (ha) - 2024

	Highland and Islands	Grampian	Perth and Argyll	Central Scotland	South Scotland	Total
Conifer / Diverse Conifer	0	0	250	882	623	1755
Native & Other	42.5	0	250	615	267	1174.5
Total	42.5	0	500	1497	890	2929.5

Table 6c - Pre-submitted Woodland Creation Options by Conservancy (ha) - 2025

	Highland and Islands	Grampian	Perth and Argyll	Central Scotland	South Scotland	Total
Conifer / Diverse Conifer		1,390	2,140	945	2,250	6725
Native & Other	1,600	860	4,000	455	1,500	8415
Total	1,600	2,250	6,140	1,400	3,750	15140

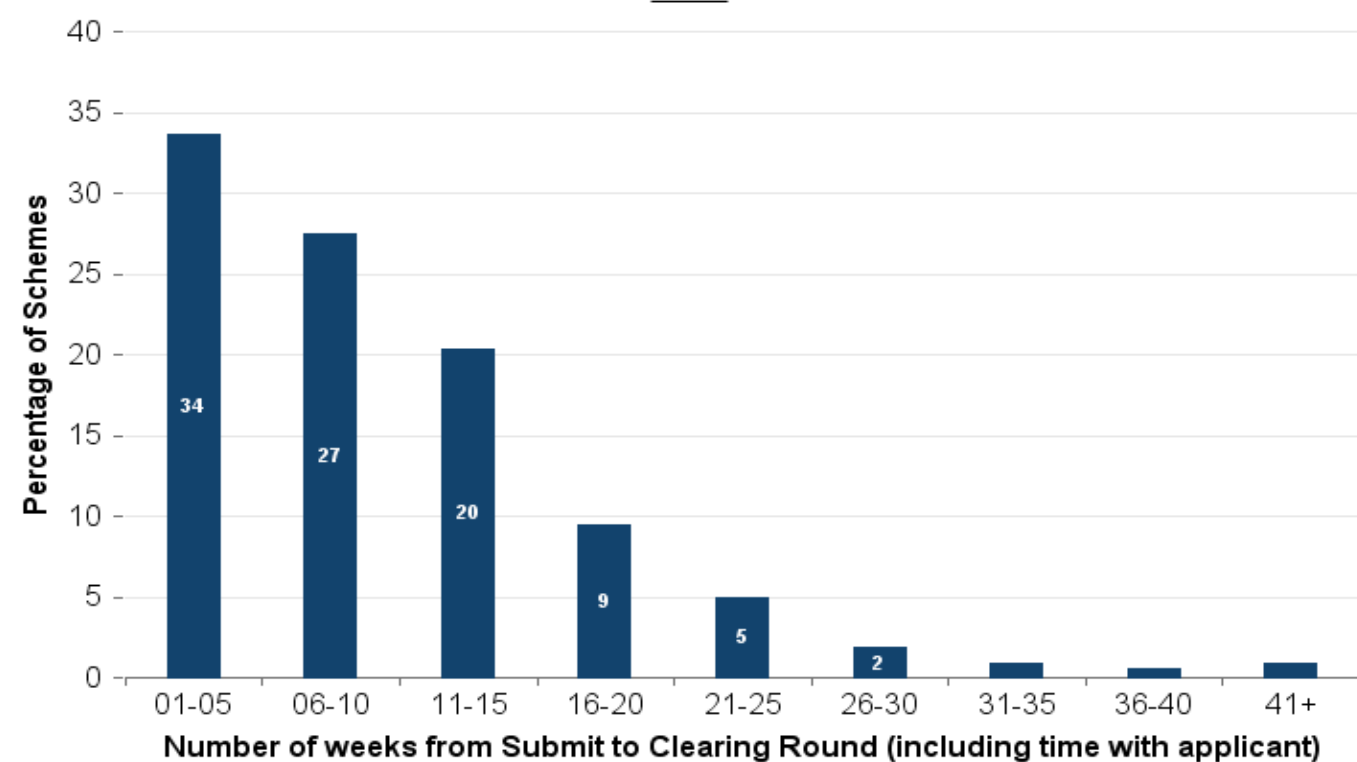
Table 7 - Claimed Options (authorised and paid or in process of payment)

FGS Option	Number Claimed	Value Claimed (£)	Area Claimed (ha)	Value Claimed 2015 (£)	Value Claimed 2016 (£)	Value Claimed 2017 (£)	Value Claimed 2018 (£)	Value Claimed 2019 (£)	Value Claimed 2020 (£)	Value Claimed 2021 (£)	Value Claimed 2022 (£)	Value Claimed 2023 (£)
Woodland Creation	2,838	£216,623,770	70,927	£29,940	£10,272,870	£20,626,590	£33,322,481	£28,960,765	£31,599,376	£27,693,577	£23,569,035	£34,882,993
Agroforestry	1	£3,367	2							£3,367	£0	£0
WIG Planning	686	£2,650,036		£5,708	£380,900	£562,665	£207,806	£310,221	£184,526	£236,008	£242,213	£393,095
WIG RR	1,232	£14,562,890	34,694	£41,654	£1,644,669	£1,751,420	£1,721,441	£1,955,045	£1,782,290	£1,766,974	£1,594,372	£1,914,038
WIG Habitat and Species/LISS	137	£8,440,539			£1,344,102	£2,368,902	£724,196	£660,779	£838,864	£803,262	£609,727	£995,046
WIG WIAT	60	£3,476,075			£155,890	£762,354	£666,750	£860,093	£356,201	£270,294	£239,901	£163,032
Harvesting & Processing	252	£5,622,121		£0	£52,133	£486,216	£320,765	£276,269	£1,982,641	£1,085,652	£538,558	£771,701
Forest Infrastructure	98	£2,176,954		£70,828	£122,268	£231,456	£351,246	£200,974	£470,265	£399,202	£121,701	£187,084
Tree Health	317	£2,372,281		£27,664	£79,860	£105,485	£305,198	£620,927	£453,525	£314,368	£198,244	£238,943
Forestry Cooperation	27	£224,210			£16,000	£37,875	£27,750	£26,000	£44,085	£0	£5,000	£67,500
Total	5,648	£256,152,243	105,623	£175,794	£14,068,691	£26,932,964	£37,647,633	£33,871,072	£37,711,773	£32,572,703	£27,118,751	£39,613,433

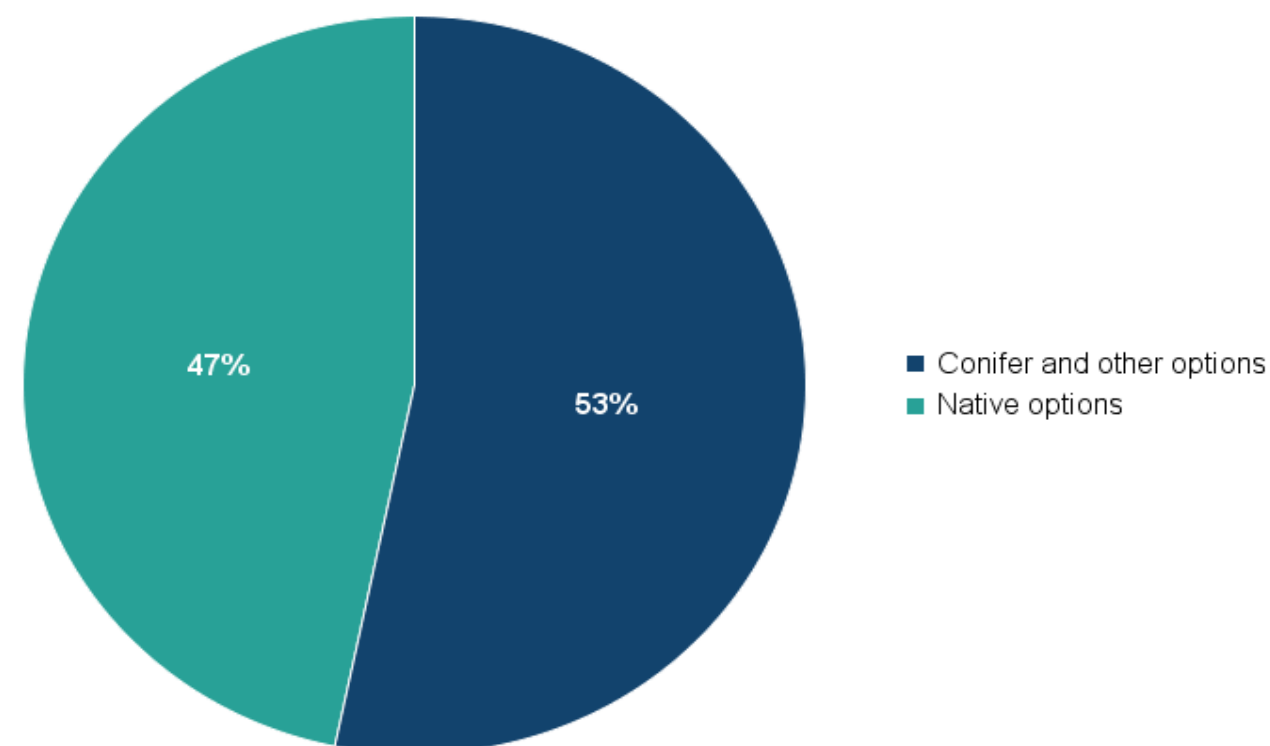
Table 8 - Claimed Woodland Creation Options by Claim Year

FGS Option	Number Claimed 2019	Area Claim ed 2019 (ha)	Value Claimed 2019 (£)	Number Claimed 2020	Area Claimed 2020 (ha)	Value Claimed 2020 (£)	Number Claimed 2021	Area Claim ed 2021 (ha)	Value Claimed 2021 (£)	Number Claimed 2022	Area Claimed 2022 (ha)	Value Claimed 2022 (£)	Number Claimed 2023	Area Claimed 2023 (ha)	Value Claimed 2023 (£)
Broadleaves	32	373	£2,022,197	36	316	£1,595,007	26	306	£1,567,860	25	297	£1,615,961	41	578	£2,972,654
Conifer	120	4,970	£15,084,587	110	6,340	£16,875,951	94	4,748	£14,003,769	64	4,043	£10,864,896	80	4,559	£13,042,155
Diverse Conifer	36	726	£2,434,908	41	669	£2,465,770	34	456	£1,512,623	37	985	£3,370,752	54	824	£2,932,235
Native Broadleaves	115	1,254	£4,940,756	120	1,400	£5,379,272	97	1,650	£5,265,649	102	1,291	£4,310,904	122	2,217	£7,417,677
Native Broadleaves in Northern and Western Isles	10	12	£127,742	11	19	£123,629	9	13	£94,424	6	7	£41,721	10	15	£103,270
Native Low Density	9	92	£81,138	19	103	£92,201	17	95	£143,240	21	184	£136,488	27	266	£290,955
Native Scots Pine	19	623	£1,705,058	17	546	£1,568,632	14	476	£1,293,613	13	425	£1,483,894	28	1,576	£3,839,905
Native Upland Birch	30	703	£1,858,124	37	1,048	£3,101,537	29	1,158	£3,157,515	23	568	£1,545,683	34	1,511	£3,861,856
Nat Regen	2	284	£222,891	3	58	£18,773	7	406	£123,913	7	255	£76,521	7	354	£107,212
Small or Farm Woodlands	28	89	£483,364	20	65	£378,604	28	85	£530,971	10	21	£122,214	18	49	£315,074
Agroforestry				0			1	2	£3,367			£0	0	0	£0
Total	401	9,126	£28,960,765	414	10,565	£31,599,376	356	9,394	£27,696,944	308	8,075	£23,569,035	421	11,946	£34,882,993

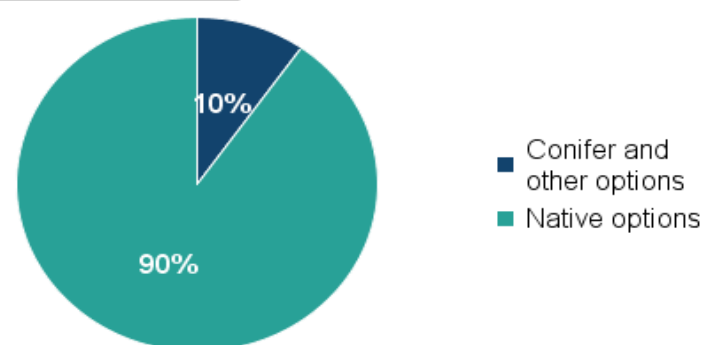
Woodland Creation - Processing Times vs % of Schemes - Since start of FGS



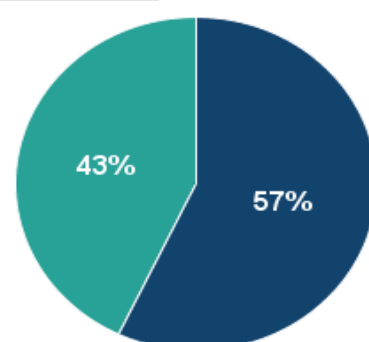
Woodland Creation - Conifer & other options vs Native



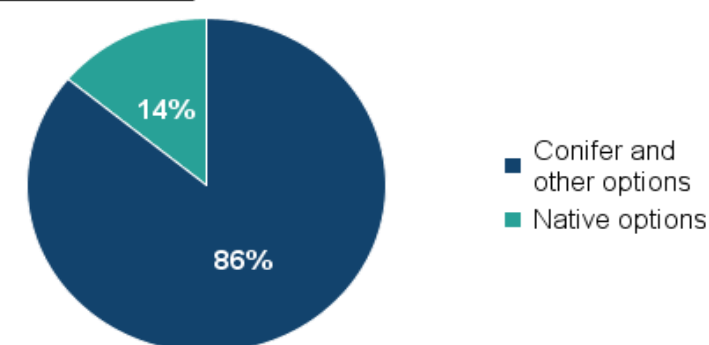
Highland & Islands



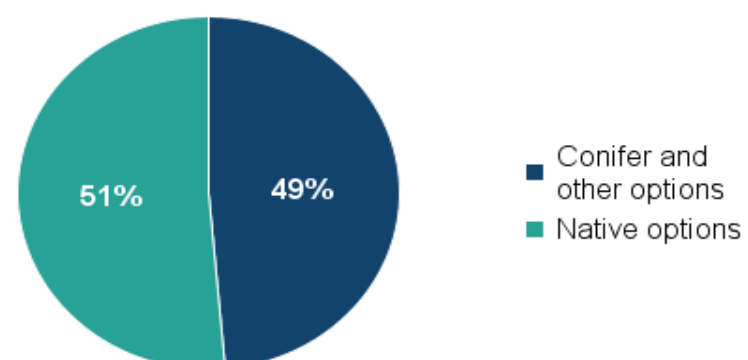
Perth & Argyll



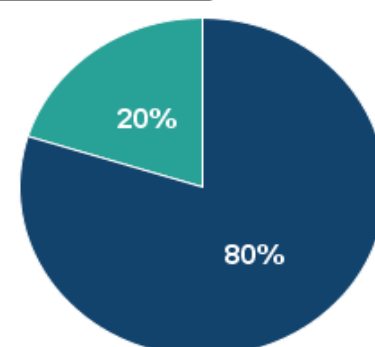
South Scotland



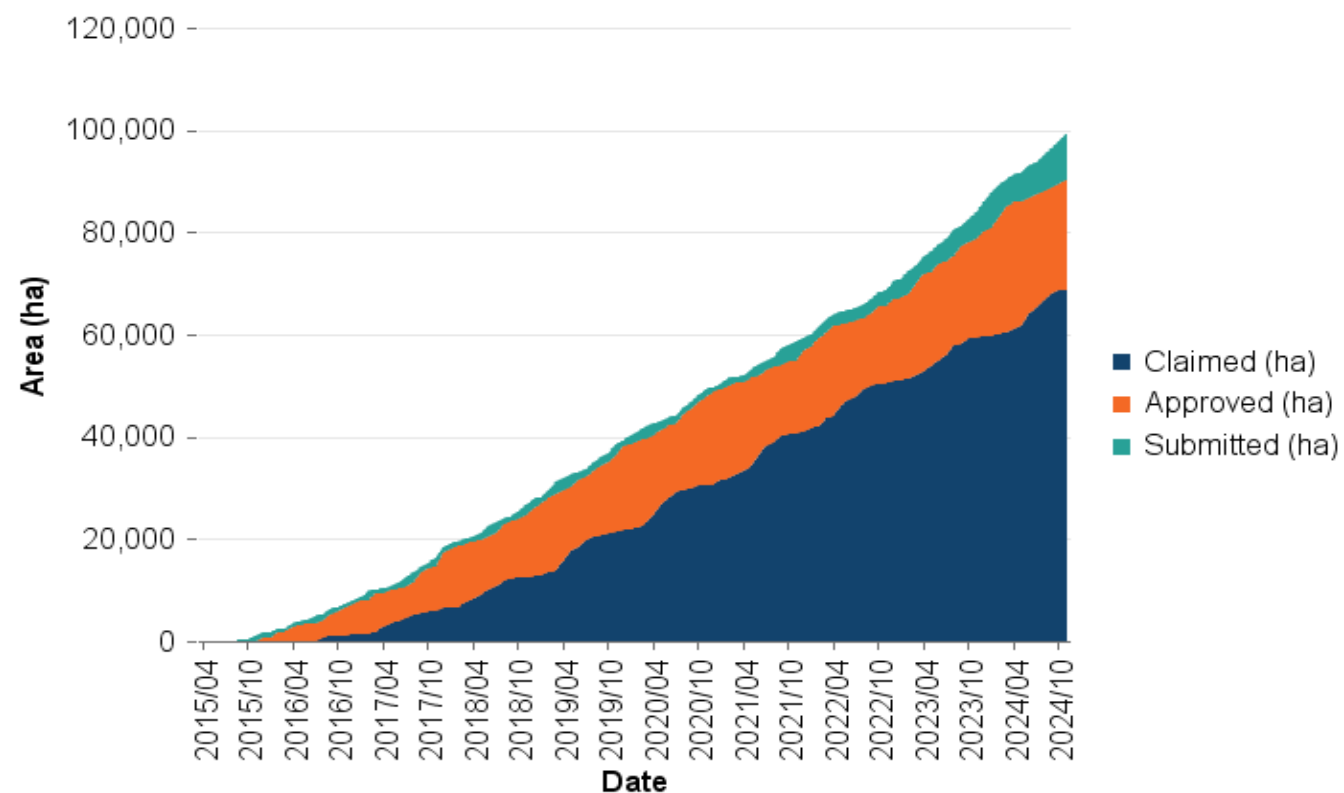
Grampian



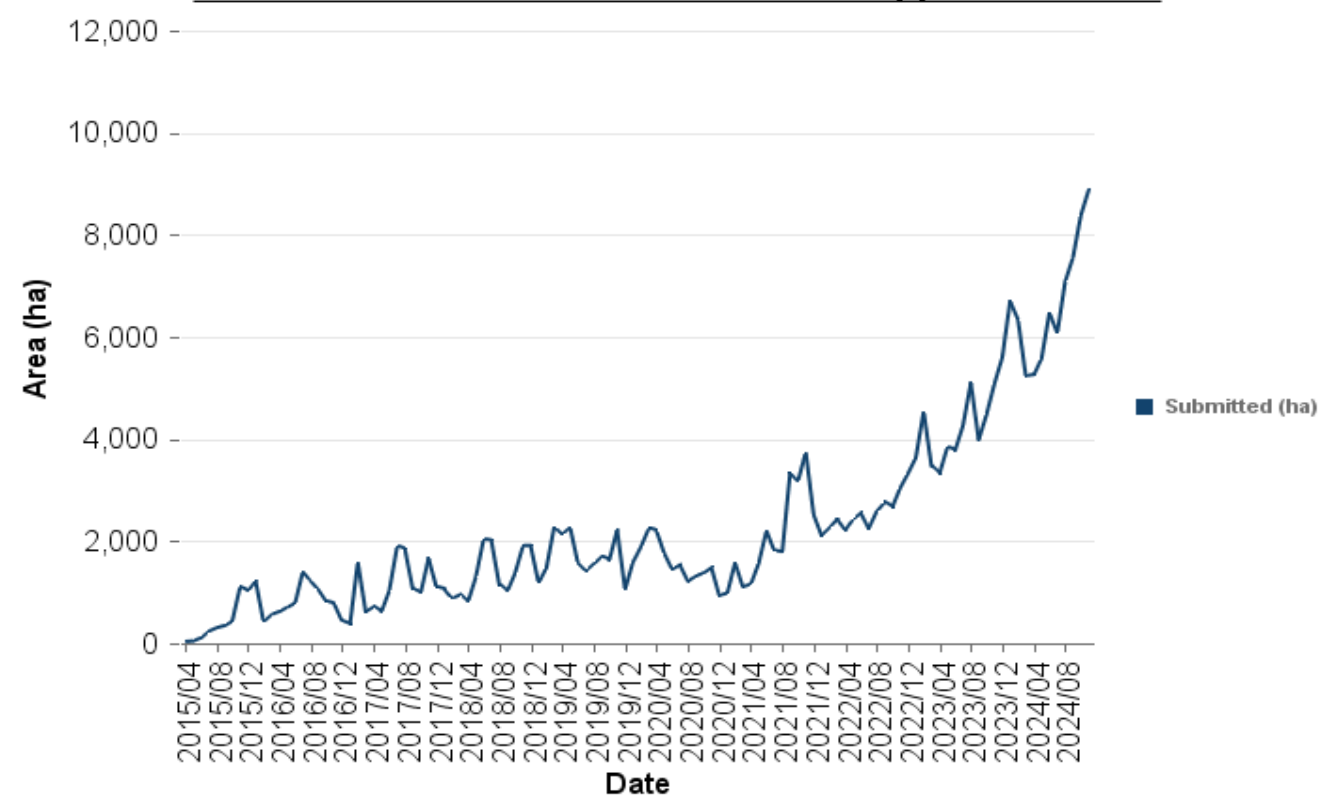
Central Scotland



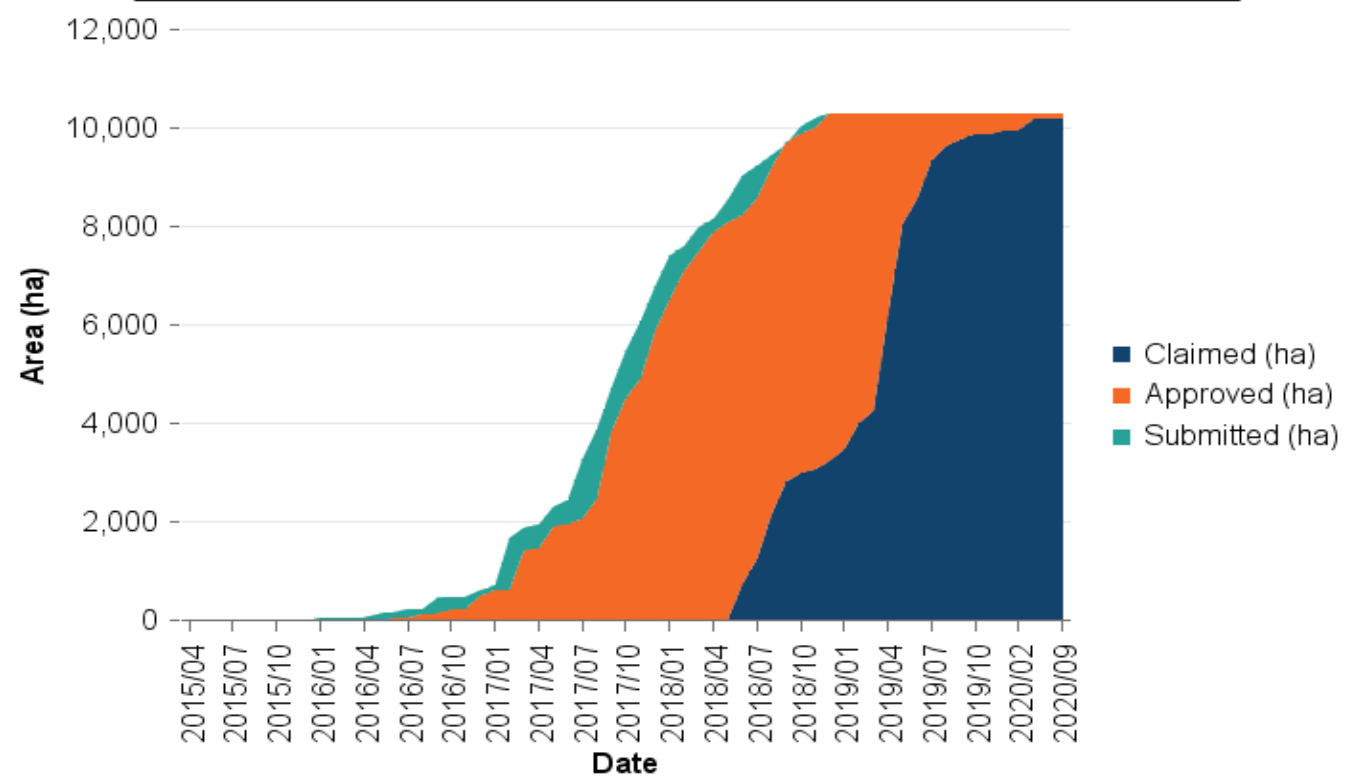
Woodland Creation - Submitted vs Approved vs Claimed - Total



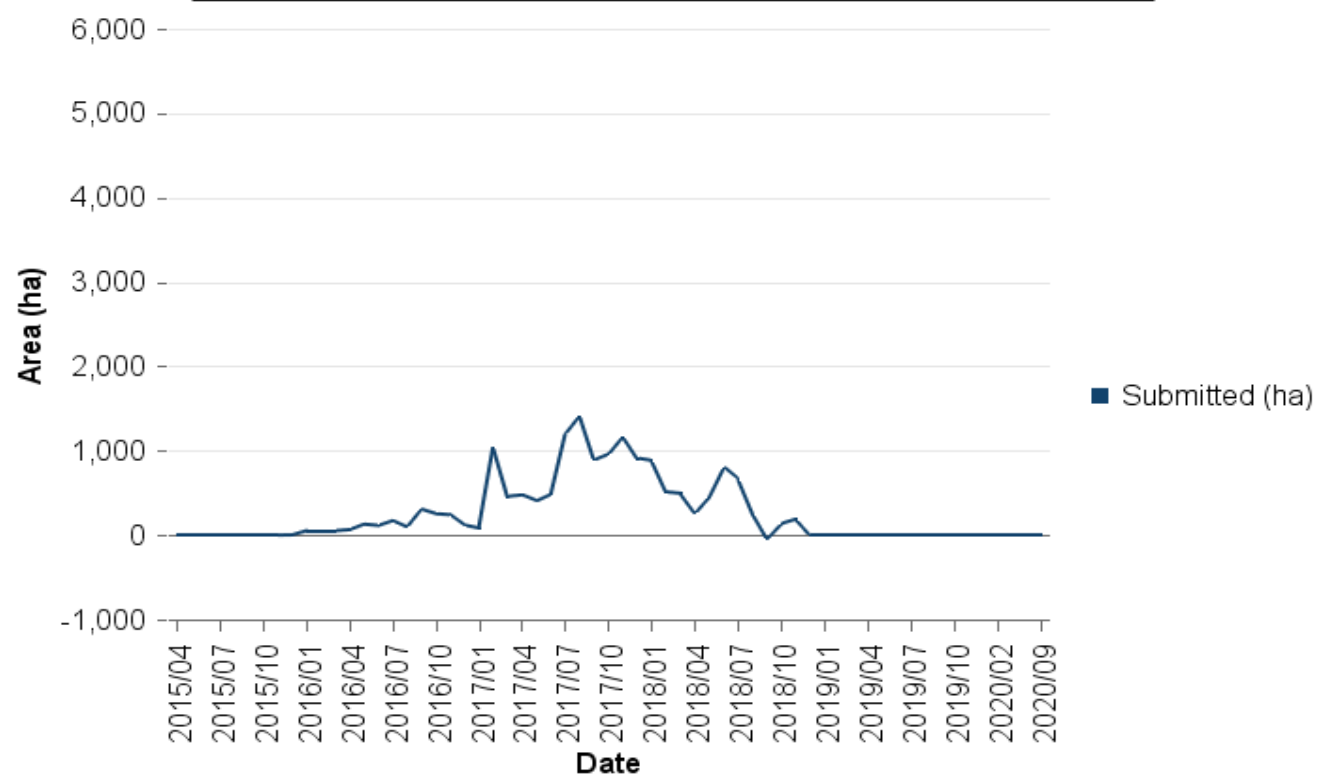
Woodland Creation - Submitted but not approved - Total



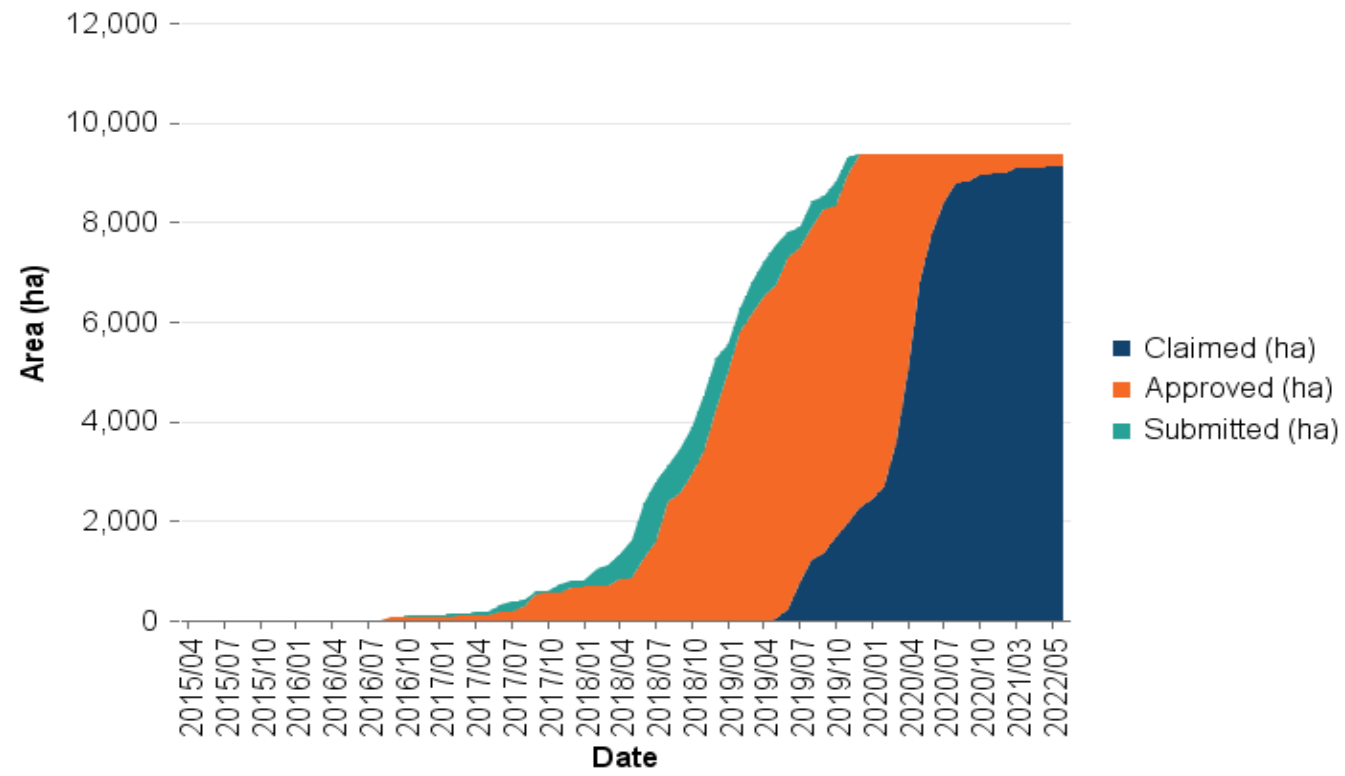
Woodland Creation - Submitted vs Approved vs Claimed - 2018



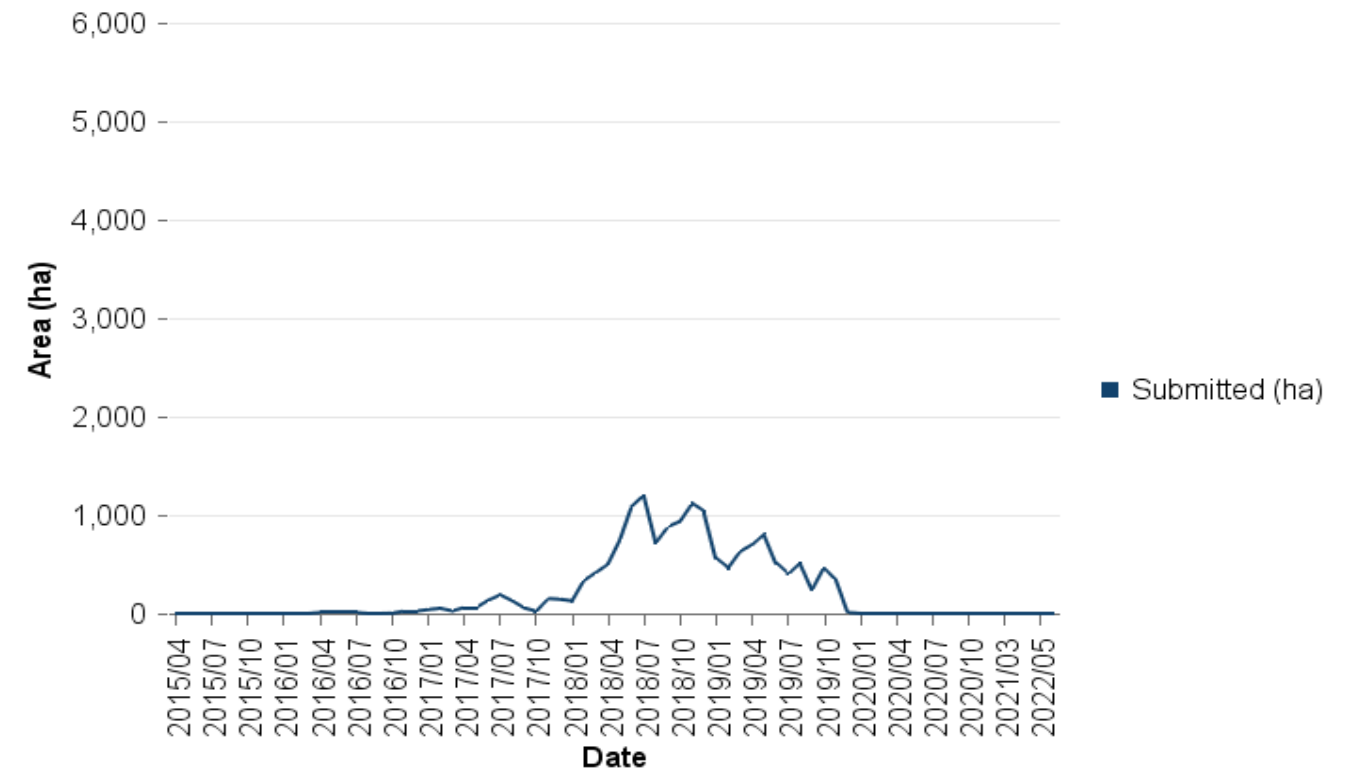
Woodland Creation - Submitted but not approved - 2018



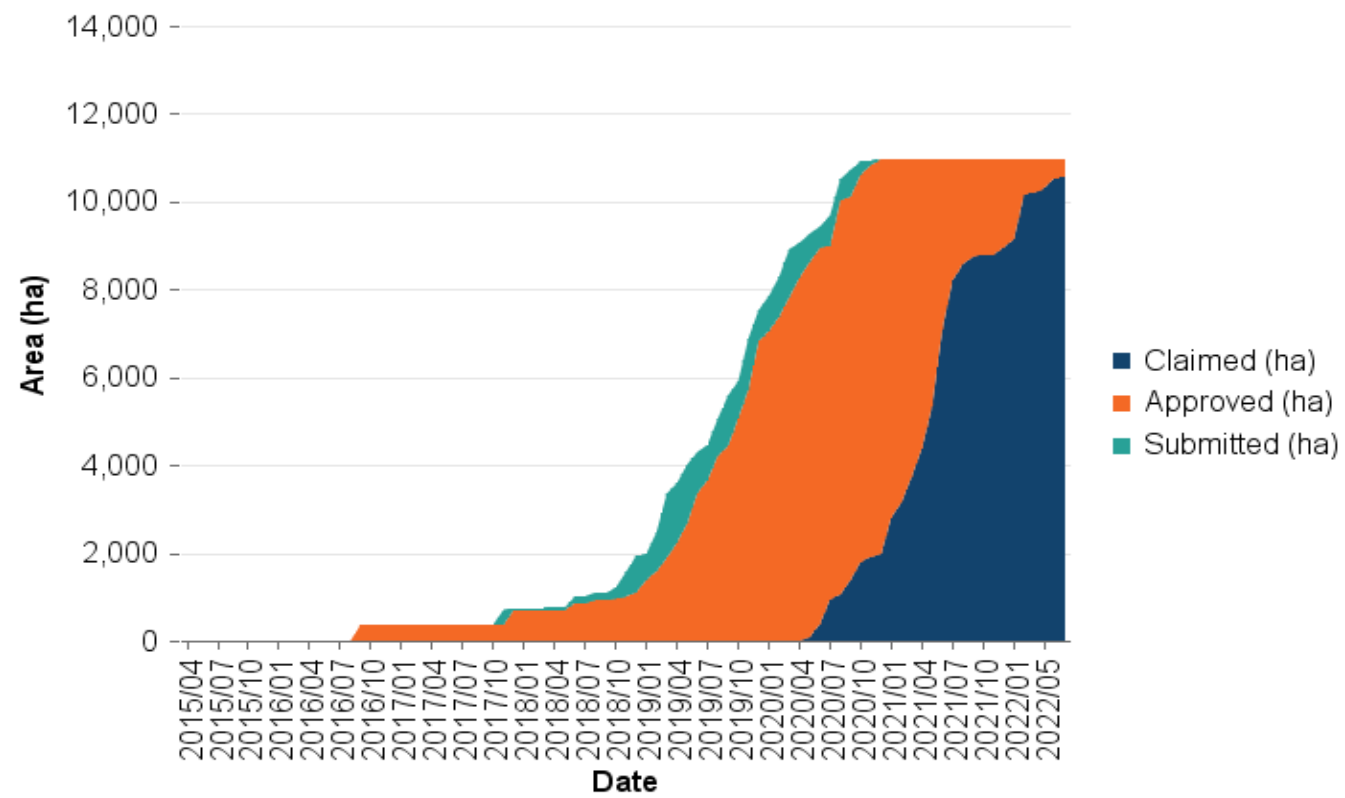
Woodland Creation - Submitted vs Approved vs Claimed - 2019



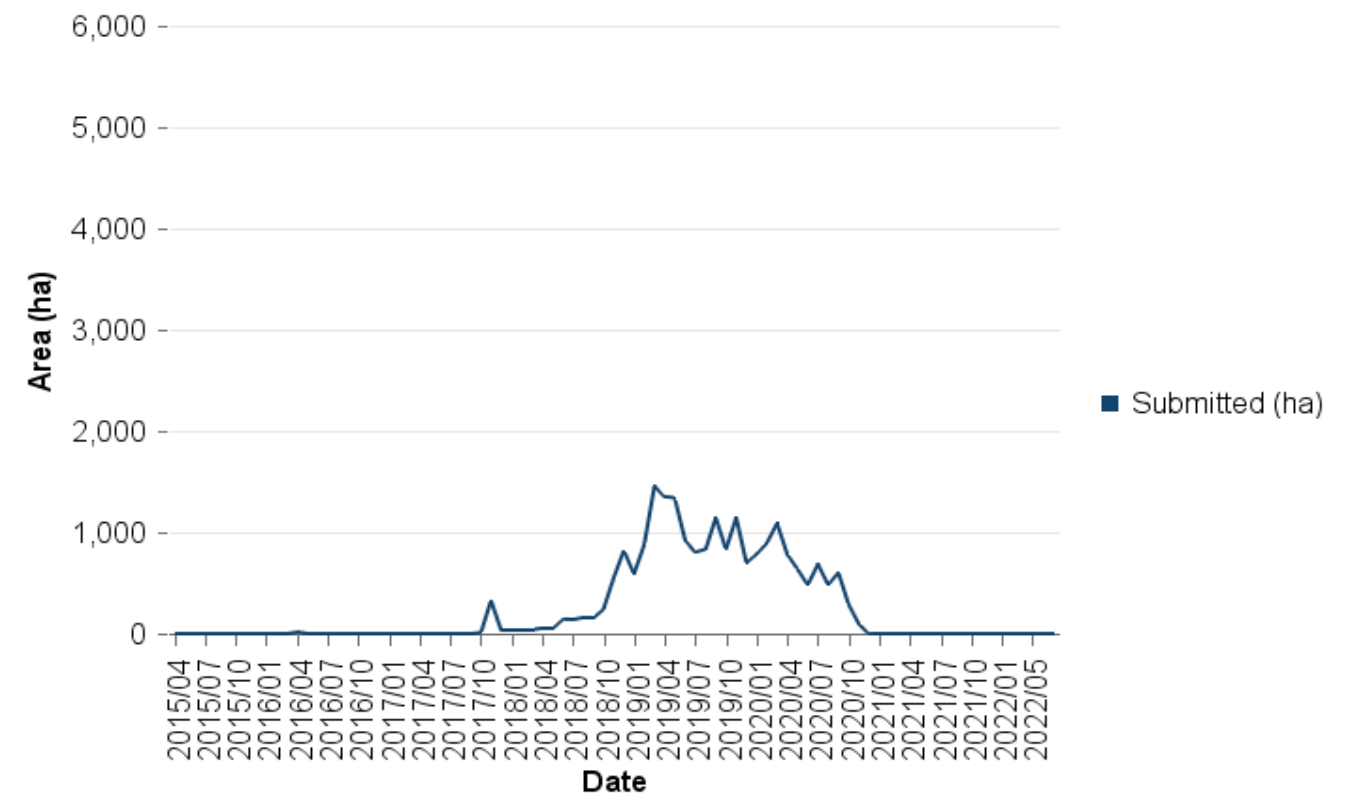
Woodland Creation - Submitted but not approved - 2019



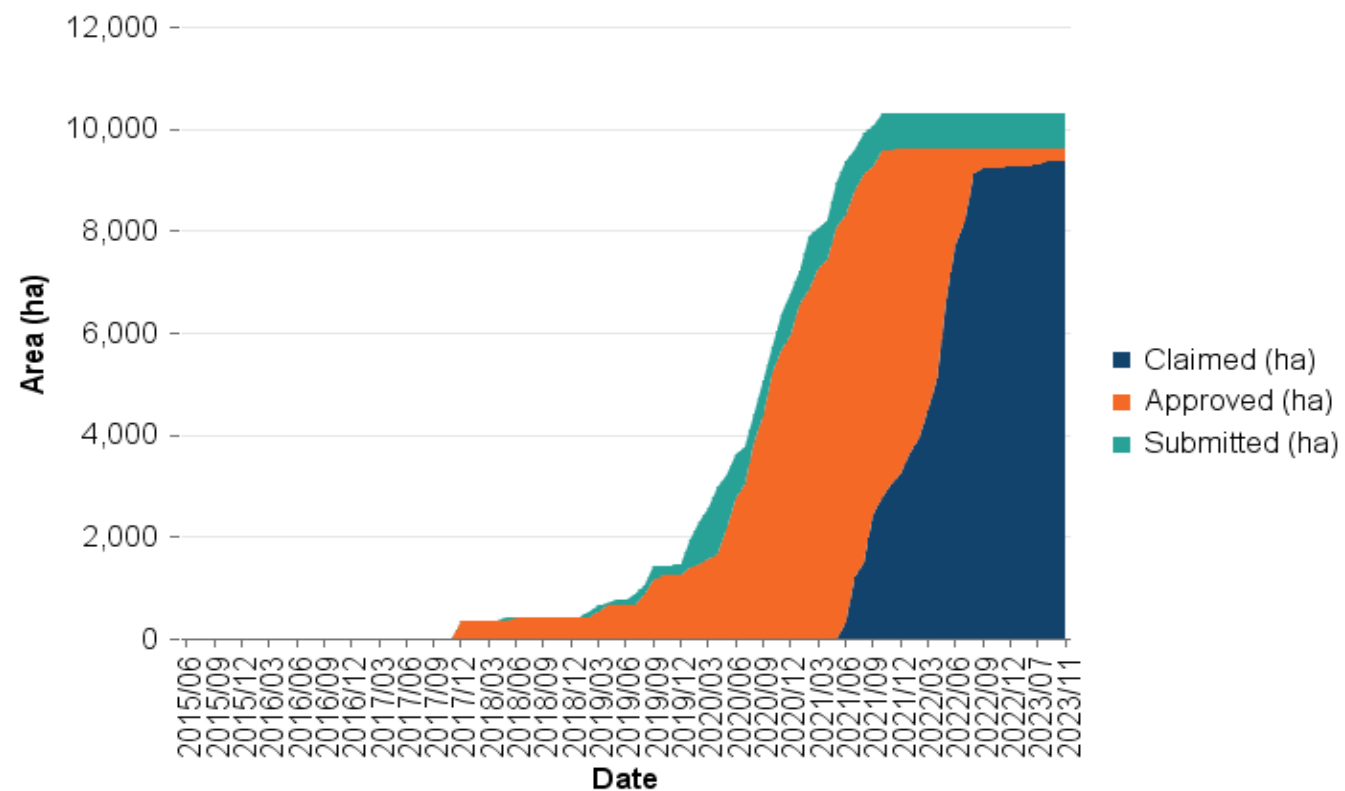
Woodland Creation - Submitted vs Approved vs Claimed - 2020



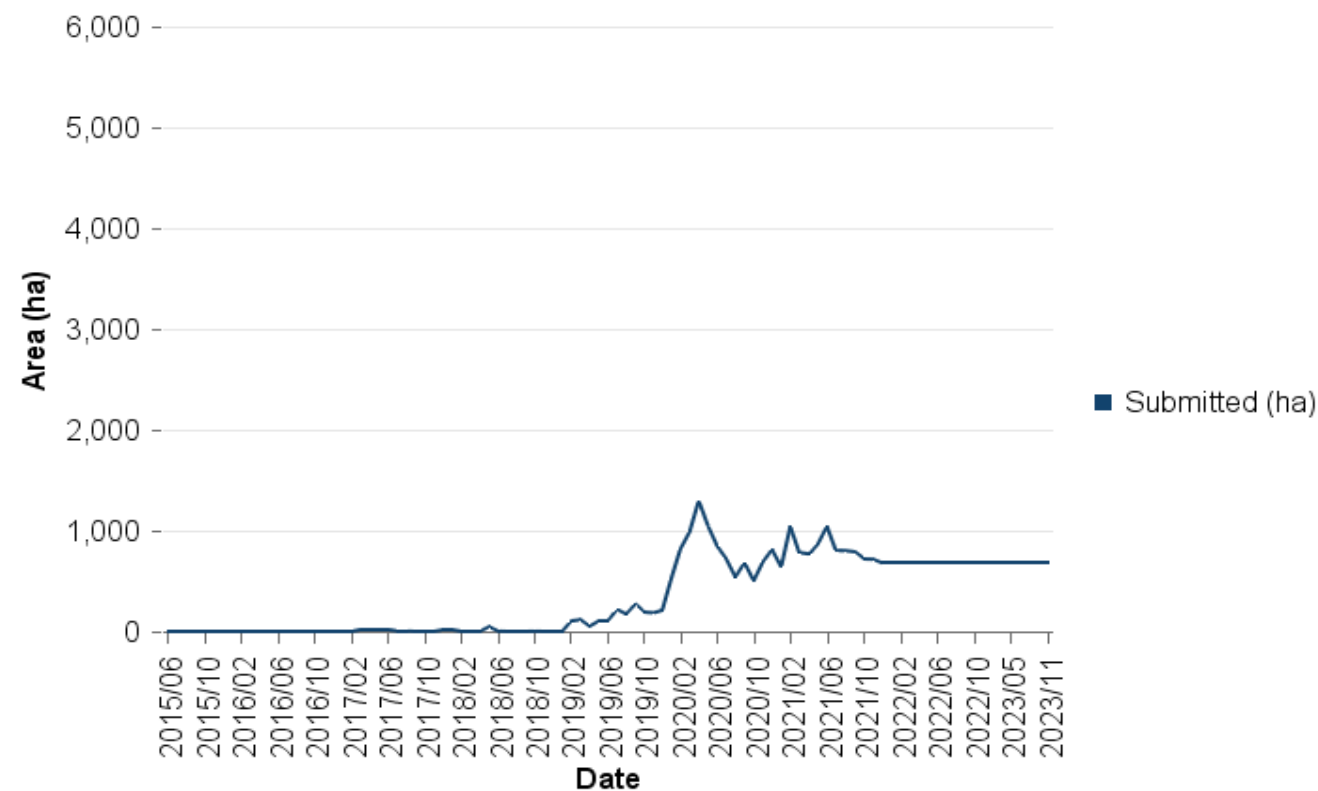
Woodland Creation - Submitted but not approved - 2020



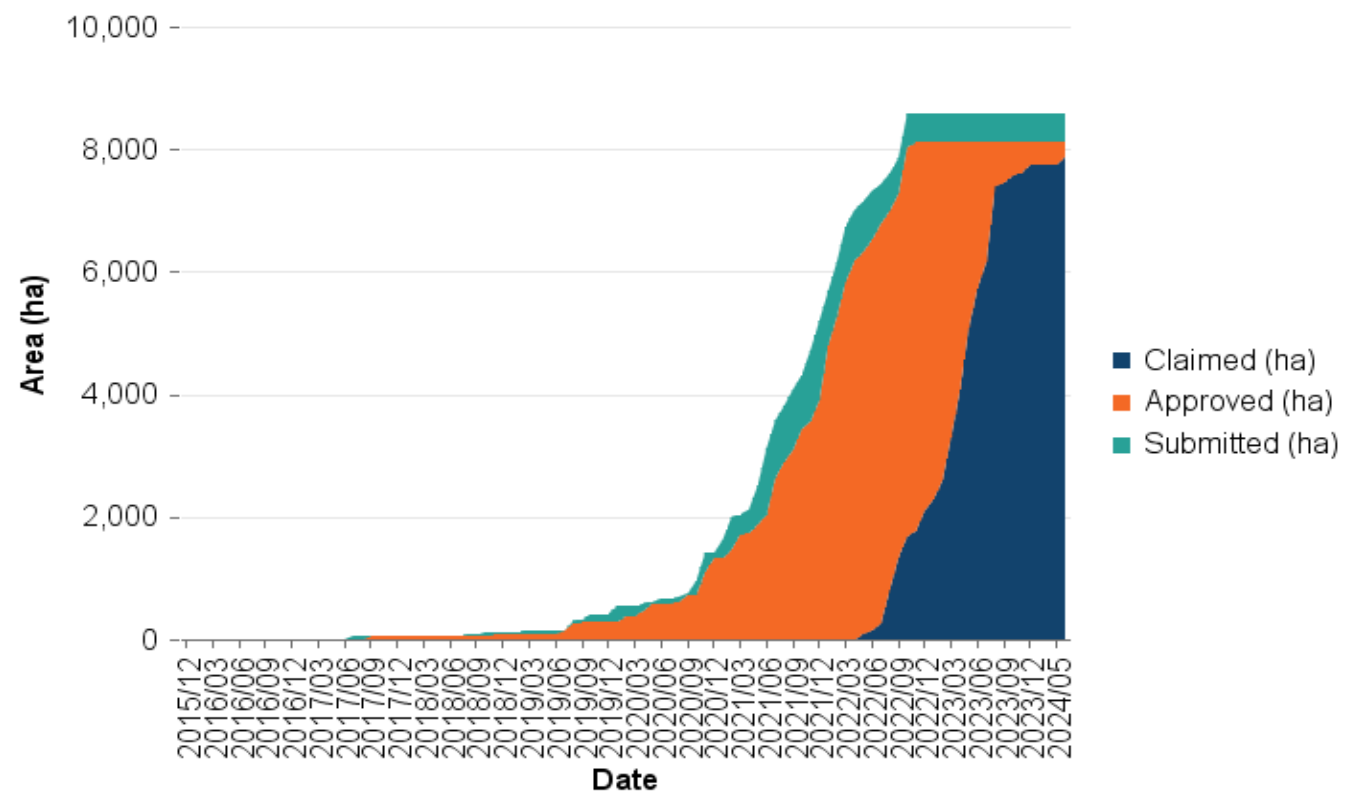
Woodland Creation - Submitted vs Approved vs Claimed - 2021



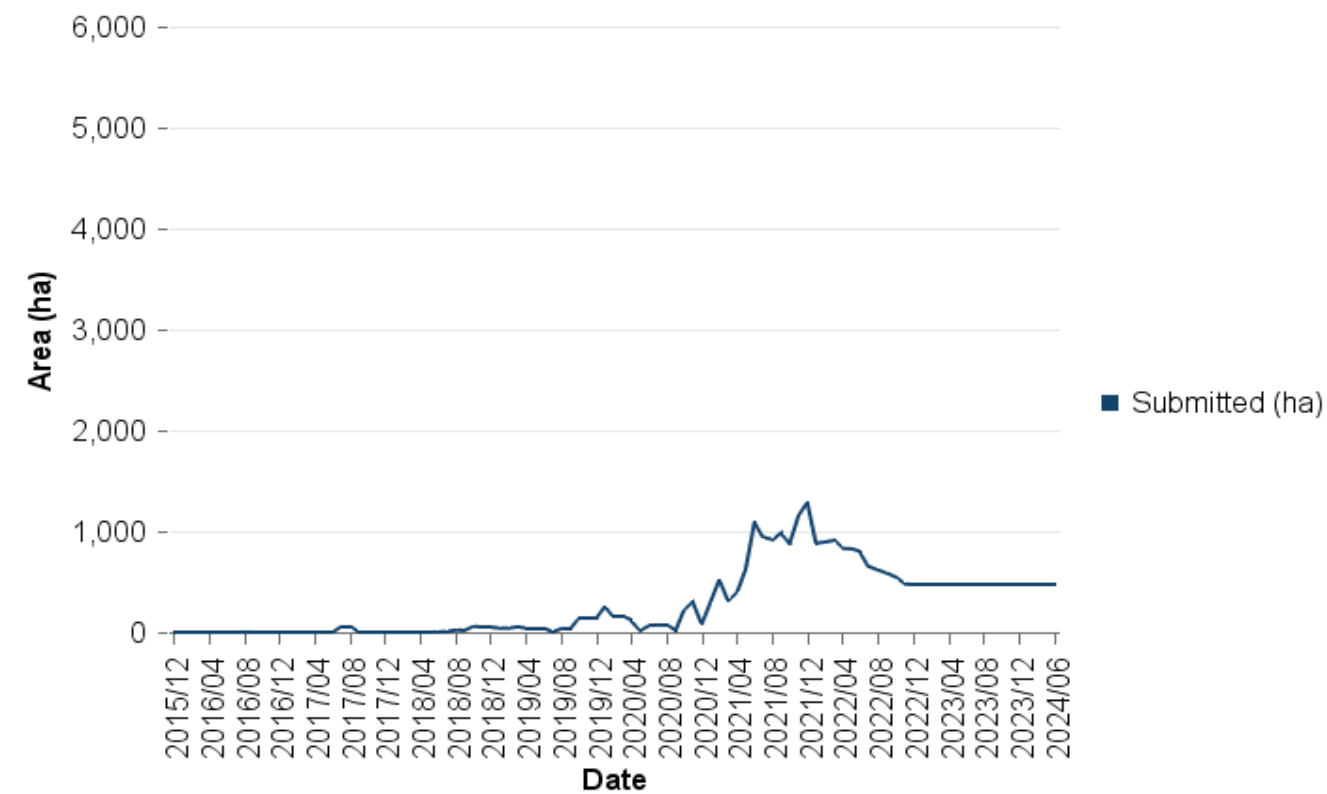
Woodland Creation - Submitted but not approved - 2021



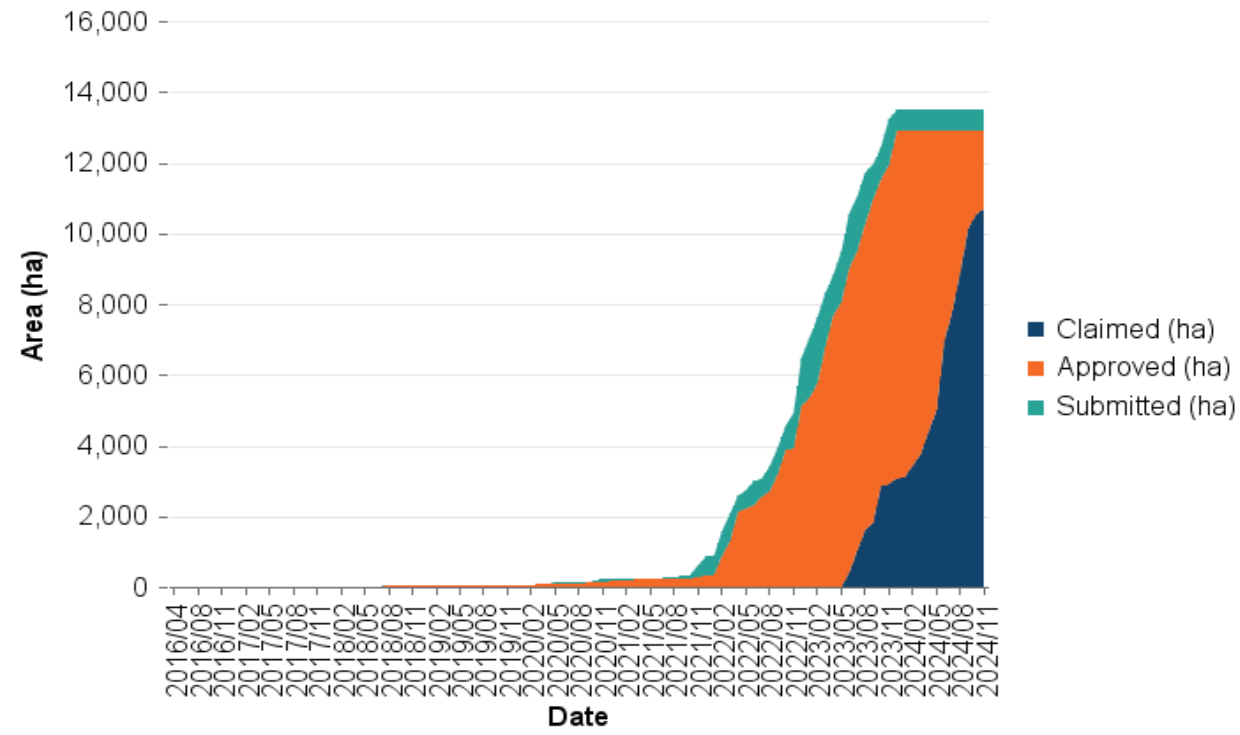
Woodland Creation - Submitted vs Approved vs Claimed - 2022



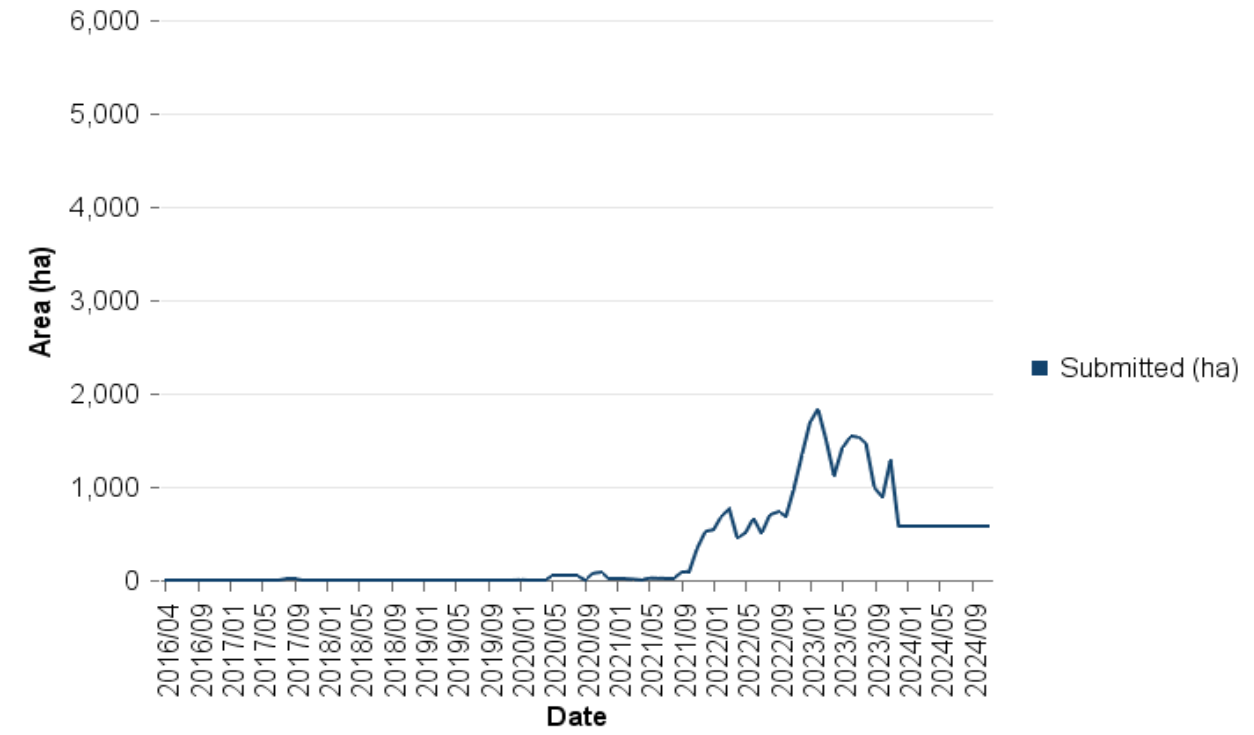
Woodland Creation - Submitted but not approved - 2022



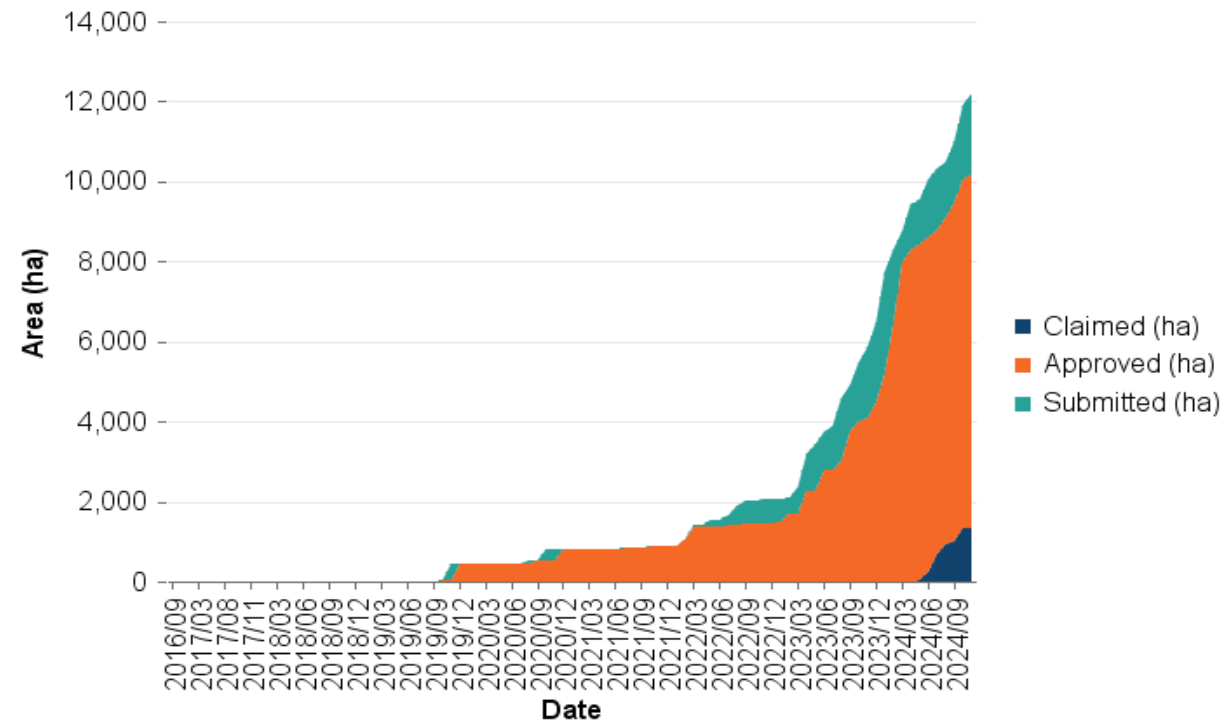
Woodland Creation - Submitted vs Approved vs Claimed - 2023



Woodland Creation - Submitted but not approved - 2023



Woodland Creation - Submitted vs Approved vs Claimed - 2024



Woodland Creation - Submitted but not approved - 2024

